

Environmental Management Plan










1B.8 Construction works Contract: Flood protection of Krosno Odrzańskie

Annex 7 Map presenting the location of Task key elements

Lubuski Urząd Wojewódzki
w Gorzowie Wielkopolskim
ul. Jagiellończyka 8
66-400 Gorzów Wlkp.
(13)

Indicative map
1:10 000

Map key

-  DESIGNED EMBANKMENT
-  DESIGNED WALL
-  MOBILE FLOOD PROTECTION SYSTEM
-  DESIGNED STEEL SHEET PILING
-  CONCRETE CURB IN THE CHANNEL
-  SLOPE FOOT
-  SLOPE REINFORCEMENT WITH A BROKEN STONE RIP RAP
-  CHANNEL DREDGING
-  BRIDGE NO.

